

ORIENTEERING

About Little Bennett Regional Park

Little Bennett is the largest natural gem of Montgomery County. Among its 3,700 acres, over 20 miles of trails lead you to and through quality forests, meadows, and streams. This vast park is home to many historic sites, and an abundance of native plants and animals. We invite you to visit often, hike our trails and camp in the campground. Explore! Enjoy!

NOTE: The starting point of the course is in the Little Bennett Campground. During the camping season, April 1 - October 31, or weekends in the off-season, park off of Route 355 and hike in to the Hawk's Reach Activity Center. If you're camping here, or weekdays during the off-season, you may park at Hawk's Reach Activity Center. For further explanation, please call 301-528-3430.



Hawk's Reach Activity Center. The start and finish location are at the telephone pole in this photo.



the natural place to be
301-528-3430
www.LittleBennettCampground.com



About Orienteering

Orienteering is both an adventurous game *and* sport. We've placed wooden posts or "checkpoints" in the woods, each with their own unique number. Using the map on the reverse of this brochure, find the checkpoints shown in purple, and in numerical order. When you find a post, double-check the number on it to be sure you're in the right place! There are different courses for different skill levels, but all give you one thing: . . . adventure!

About Quantico Orienteering Club (QOC)

Quantico Orienteering Club promotes the enjoyment and preservation of the outdoors through the recreational activity of orienteering. Our nonprofit group hosts orienteering events open to all in parks throughout the greater Washington DC region most weekends from September to June. Participants may walk or run, go solo or in groups of any size, as they look for checkpoints placed in the park especially for that event. All events include courses for all skill levels, from family-friendly to elite adventure racer. Free beginner instruction is always available.

Learn more about our upcoming public events by clicking on the QR code and by visiting us at www.QOCweb.org



Little Bennett Regional Park

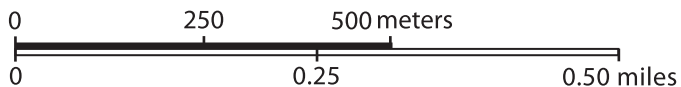
With a map in hand,
you head into the woods.
Can you find the checkpoints?
Find Yourself . . . **Orienteering!**



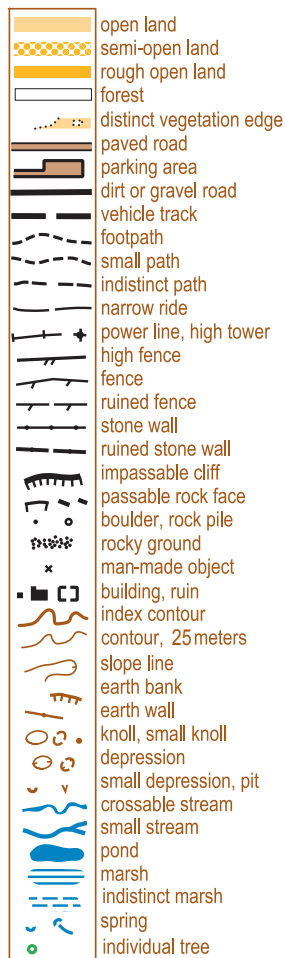
Beginner

Map Scale 1 : 10 000

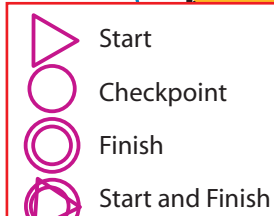
Contour Interval 25 m



Legend



Look for posts like these - they are your checkpoints.



Helpful hint: As you change directions, make sure to turn your map so the top always points north.

This is the **clue sheet** - it helps you find checkpoints and tells you the post number.

Level	Length	Climb
Beginner	2.9 km	80 m
Start	Post No.	
1	1	ditch, southern end
2	2	vegetation boundary
3	5	stream trail junction
4	6	ditch, eastern end
5	8	vegetation boundary
<div> <div>○</div> <div>1075 m</div> <div>>◎</div> </div> <p>Distance from your last checkpoint to the finish.</p>		

red arrow maps
www.redarrowmaps.com

