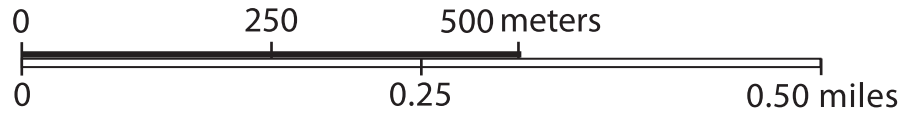




Beginner Orienteering

Map Scale 1:7500
Contour Interval 5m




The **CLUE SHEET** below - helps you figure out if the checkpoints you locate are the correct ones. Visit each checkpoint in order (1-9). When you find the checkpoint, see if the two digit post number matches the clue sheet; if it does, you are at the correct checkpoint. Write the letter printed on the post in the blank column. Once you've located all the checkpoints and solved the Park's word puzzle go to the Nature Center and unlock the box using code 1101 to return borrowed compasses and to stamp your passport.

Course Level		Course Length	Course Climb
Beginner		4.2 km	150 m
S	Post No.	Use this column to write the corresponding LETTER shown on the post.	
1	22	power line trail junction	
2	23	bend in trail	
3	24	power line trail junction	
4	25	boulder	
5	26	trail junction	
6	27	boulder cluster	
7	28	boulder	
8	29	bottom of cliff	
9	30	indistinct trail junction	
F	○	750 m	○
Distance from your last checkpoint to the finish.			

LEGEND

	Contour
	Form Line
	Earth Bank / Earth Wall
	Small Gully or Ditch / Gully
	Knoll / Small Knoll / Dot Knoll
	Broken Ground / Small Depression / Pit
	Impassable Cliff
	Passable Rock Face
	Stony Ground / Rock Pile / Bare Rock
	Boulder / Large Boulder / Boulder Field
	Lake
	Pond / Water Hole / Well Head/Well
	Crossable Wide Watercourse, Foot Bridge
	Small Crossable Watercourse, Fallen Log
	Intermittent Stream / Wet Ditch
	Uncrossable Marsh / Marsh
	Open / Rough Open / Open w/Scattered Trees
	Slow Run / Difficult Running
	Fence
	Slow Run / Difficult Running, Good visibility
	Open Sandy Ground
	Distinct Vegetation Boundary
	Tree / Rootstock, Rootstock with downed tree
	Park Boundary
	Motorway, Major Paved Road
	Minor Paved Road, Non-Paved Road
	Vehicle Track
	Footpath
	Small Foot Path
	Fence
	High Fence / Ruined Fence
	Building / Shelter / Man-made Object
	Ruin / Small Ruin
	Power Line
	Stone Wall
	Small Tunnel or Culvert / Grave
	Hunter Stand
	Disc Golf Tee / Disc Golf basket location
	Parking Lot, Sewer Top
	Railroad
	Out of Bounds / Private Property



Look for posts like this as the checkpoints.

Helpful hints

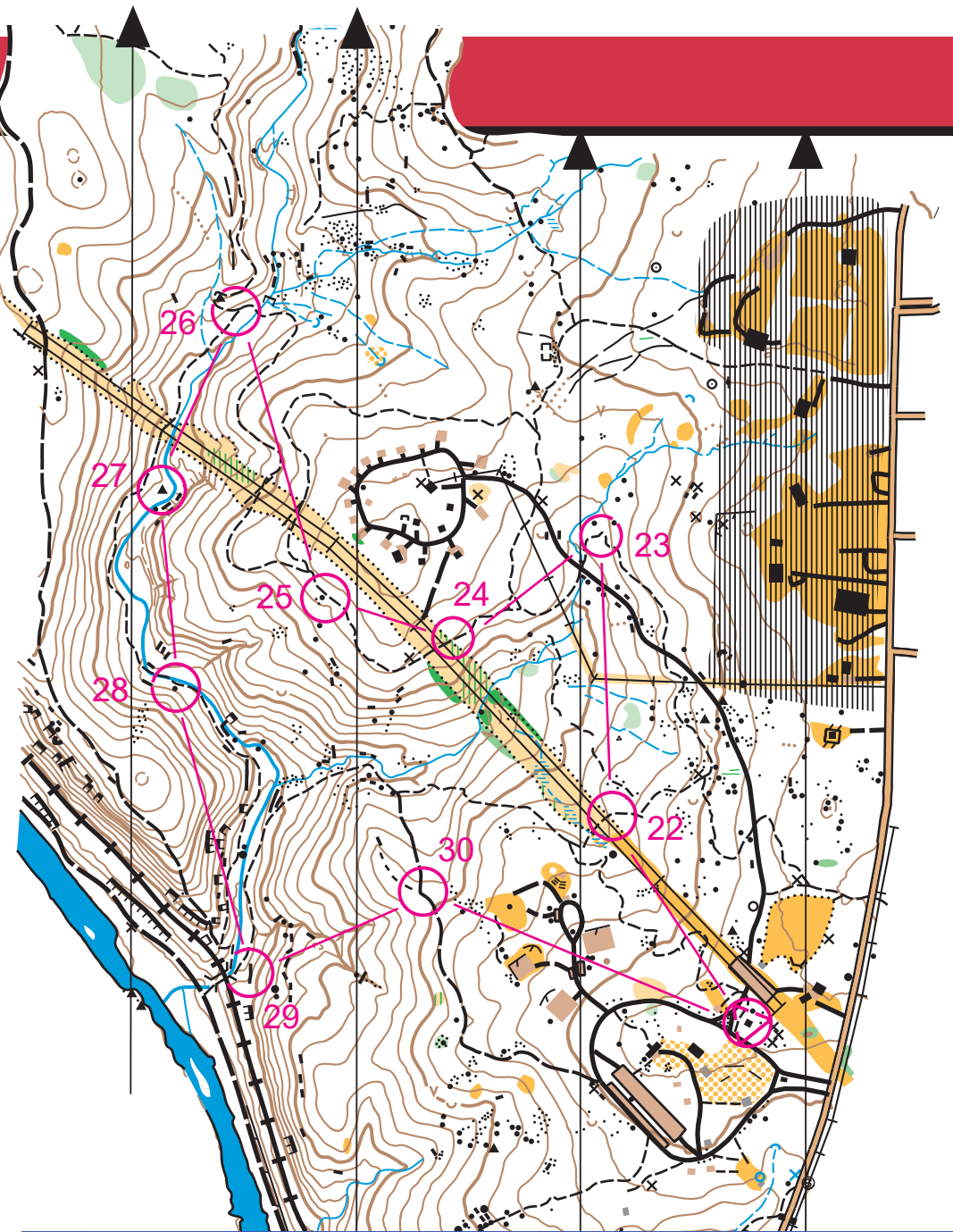
As you change directions, make sure to turn your map so the top always points north.

Pink circles mark your course.

○ Checkpoint

⊙ Start and Finish

When you reach a checkpoint look to see that the post number and the description in the clue sheet match before writing in the letter.



PARK QUEST
WHERE A FAMILY BECOMES A TEAM